

7 MAP COLOUR GUIDE






Colours	2
Colour combinations	3
Colours	4
Use of colours	5
Examples	6

Colours






Use CMYK colours for printing, and RGB colours for screen use.

The colours can be used in the given combination or as shown on the opposite page.






Army

	CMYK: 4 - 0 - 33 - 3 RGB: 244 - 240 - 18
	CMYK: 15 - 0 - 66 - 3 RGB: 226 - 224 - 112
	CMYK: 33 - 4 - 89 - 7 RGB: 182 - 193 - 50
	CMYK: 23 - 0 - 89 - 56 RGB: 119 - 124 - 31
	CMYK: 23 - 0 - 89 - 80 RGB: 73 - 78 - 19






Green

	CMYK: 11 - 0 - 30 - 0 RGB: 236 - 240 - 197
	CMYK: 30 - 0 - 51 - 4 RGB: 190 - 212 - 146
	CMYK: 63 - 0 - 97 - 0 RGB: 111 - 178 - 44
	CMYK: 86 - 29 - 100 - 0 RGB: 22 - 129 - 48
	CMYK: 100 - 57 - 100 - 0 RGB: 0 - 92 - 48






Blue

	CMYK: 29 - 3 - 4 - 3 RGB: 187 - 219 - 232
	CMYK: 36 - 0 - 7 - 14 RGB: 156 - 199 - 210
	CMYK: 52 - 0 - 3 - 38 RGB: 88 - 147 - 169
	CMYK: 89 - 0 - 5 - 57 RGB: 0 - 94 - 125
	CMYK: 100 - 0 - 9 - 75 RGB: 0 - 62 - 87






Red

	CMYK: 0 - 13 - 13 - 0 RGB: 253 - 231 - 220
	CMYK: 0 - 50 - 43 - 0 RGB: 242 - 154 - 132
	CMYK: 0 - 87 - 48 - 0 RGB: 230 - 61 - 92
	CMYK: 3 - 89 - 51 - 24 RGB: 185 - 46 - 72
	CMYK: 6 - 100 - 100 - 45 RGB: 143 - 15 - 21

Orange

	CMYK: 0 - 0 - 45 - 0 RGB: 255 - 246 - 166
	CMYK: 0 - 6 - 87 - 0 RGB: 255 - 229 - 36
	CMYK: 0 - 40 - 100 - 0 RGB: 246 - 168 - 0
	CMYK: 3 - 75 - 92 - 25 RGB: 185 - 77 - 31
	CMYK: 0 - 69 - 96 - 51 RGB: 142 - 67 - 19


Black

	CMYK: 0 - 0 - 0 - 15 RGB: 29 - 3 - 4
	CMYK: 0 - 0 - 0 - 35 RGB: 29 - 3 - 4
	CMYK: 0 - 0 - 0 - 55 RGB: 29 - 3 - 4
	CMYK: 0 - 0 - 0 - 70 RGB: 29 - 3 - 4
	CMYK: 0 - 0 - 0 - 100 RGB: 29 - 3 - 4

Colour combinations

Density scales

Used for quantitative data.



Mixed scales

Used for qualitative uniform groups.
Mix only two colour scales for the best result.

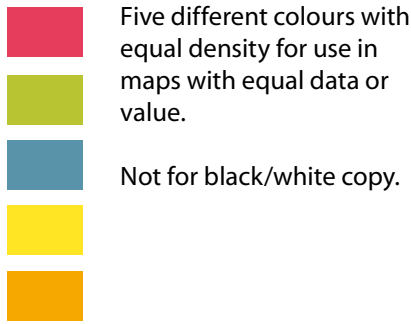
Use dark tones for strokes and lighter tones for fill colour.

NB: Adjust the tones, so the dark colours are used on small areas, and lighter colours in large areas.


Recommended mixed scales



Unique values/qualitative



Secondary mixed scales




Used when special colour codes are required to distinguish between elements without assigning weighting and values.


Colours

POLYGONS/AREAS

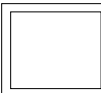
Land surface

	CMYK: 2 - 0 - 20 - 2 RGB: 249 - 246 - 216
---	--

Outside data coverage

	CMYK: 0 - 0 - 0 - 15 RGB: 227 - 228 - 228
---	--

No data

	CMYK: 0 - 0 - 0 - 0 RGB: 255 - 255 - 255
---	---

Sea surface


	CMYK: 17 - 0 - 0 - 0 RGB: 220 - 240 - 250
---	--

Lake/river surface


	CMYK: 17 - 0 - 0 - 0 RGB: 220 - 240 - 250
---	--

LINES


Coast/sea shorelines

	CMYK: 50 - 10 - 0 - 0 RGB: 134 - 194 - 230
---	---


Rivers

	CMYK: 50 - 10 - 0 - 0 RGB: 134 - 194 - 230
---	---


Lake shoreline

	CMYK: 50 - 10 - 0 - 0 RGB: 134 - 194 - 230
---	---


Frame

	CMYK: 0 - 0 - 0 - 100 RGB: 0 - 0 - 0
---	---

Grid net


	CMYK: 100 - 30 - 0 - 0 RGB: 0 - 129 - 198
---	--

Country boundaries


	CMYK: 0 - 0 - 0 - 60 RGB: 135 - 136 - 137
---	--

POINTS

Capitals


	CMYK: 0 - 100 - 100 - 0 RGB: 226 - 0 - 26
---	--

Cities


	CMYK: 0 - 0 - 0 - 100 RGB: 0 - 0 - 0
---	---

TEXT


Country names and towns

	CMYK: 0 - 0 - 0 - 100 RGB: 0 - 0 - 0
---	---

Sea and river names

	CMYK: 100 - 30 - 0 - 50 RGB: 135 - 136 - 137
---	---

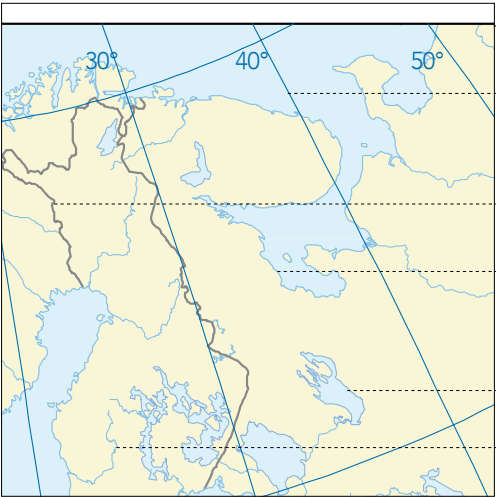
Grid numbers

	CMYK: 100 - 30 - 0 - 0 RGB: 0 - 129 - 198
---	--

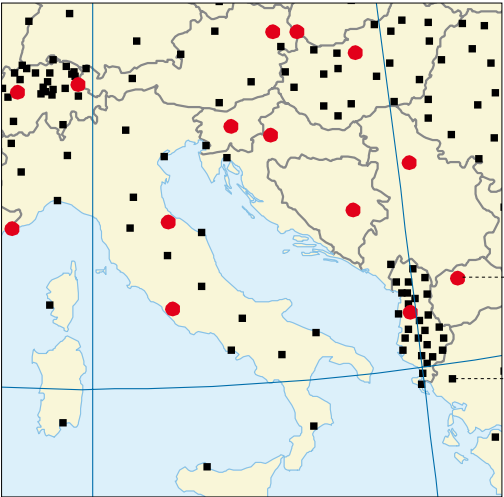
Use of colours



- Lake/river surface
- Land surface
- Outside data coverage
- Sea surface
- No data



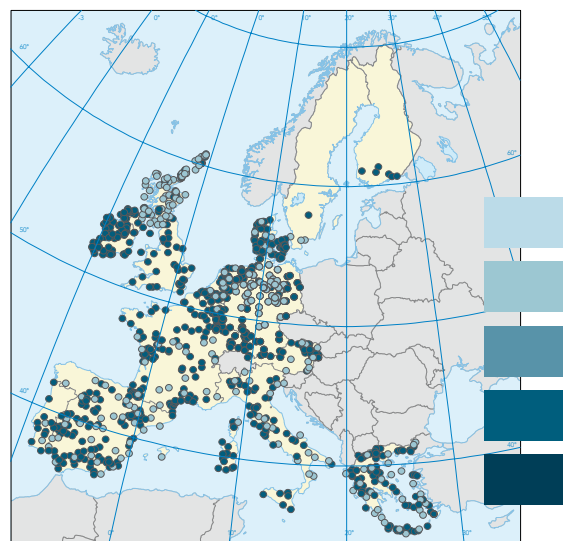
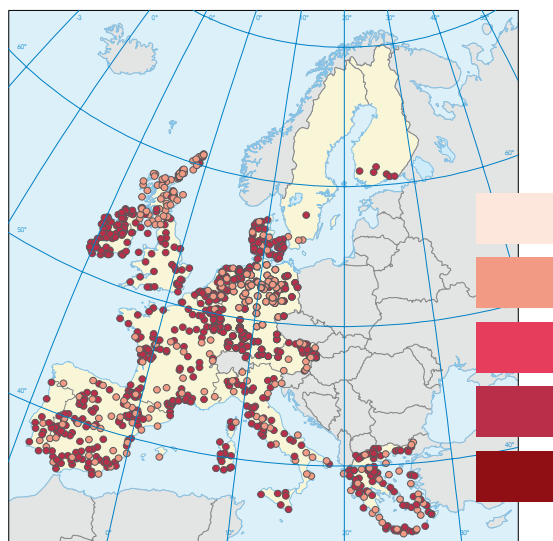
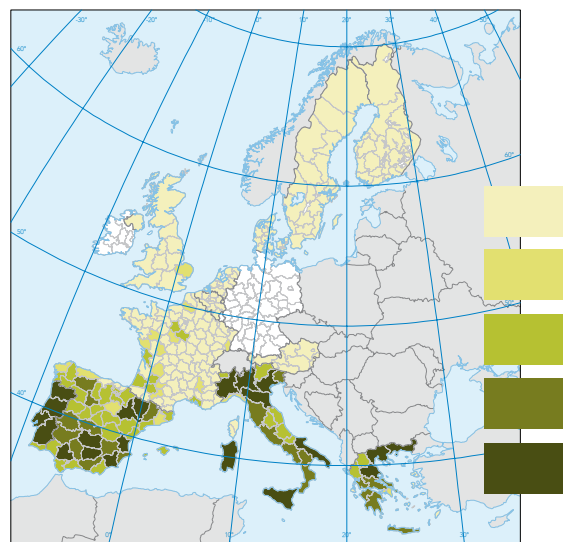
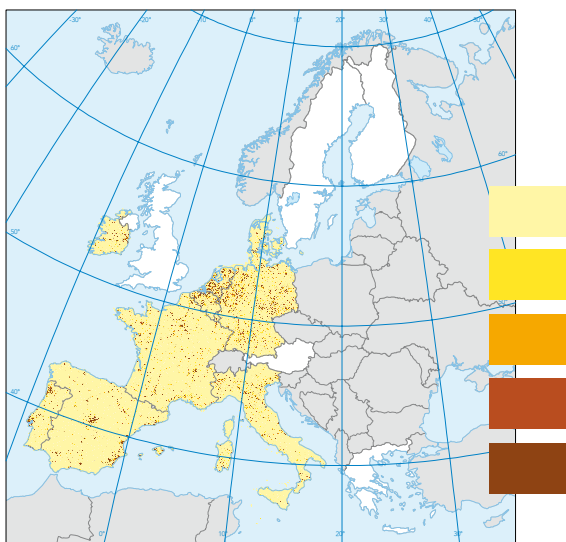
- Frame
- Grid net
- Country boundaries
- Coast/sea shorelines
- Lake shoreline
- Rivers



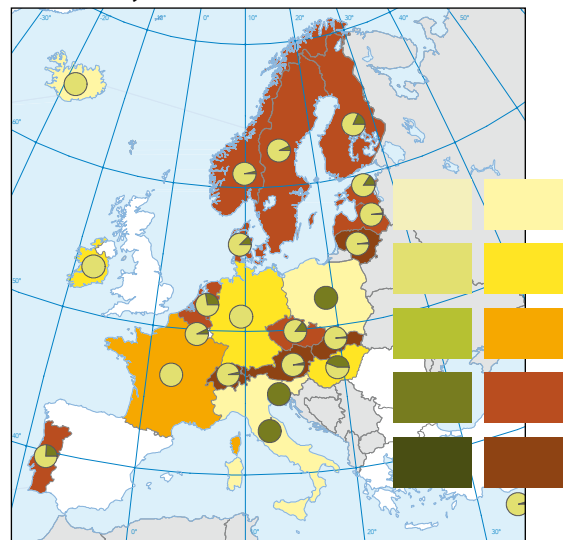
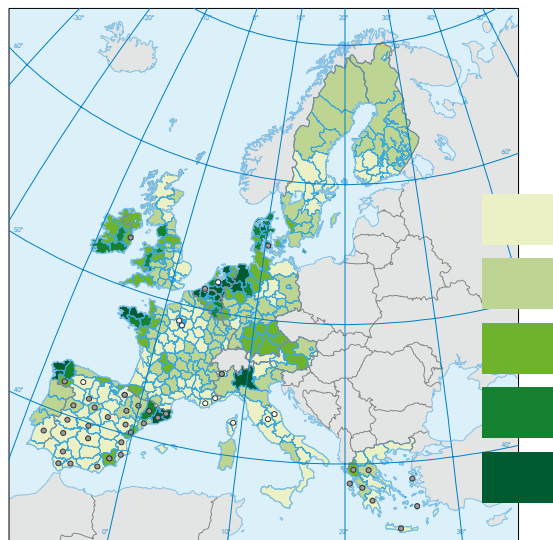
- Capitals
- Cities

Examples

Examples of maps using density scales.

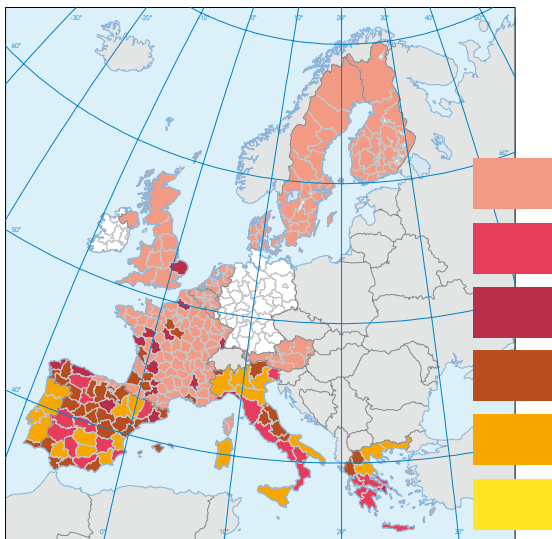
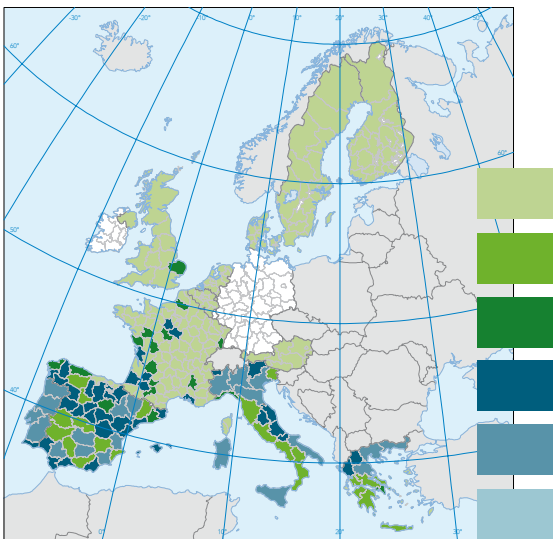
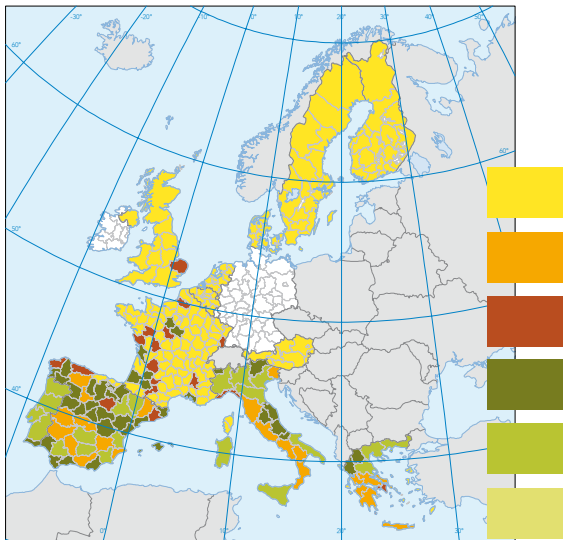
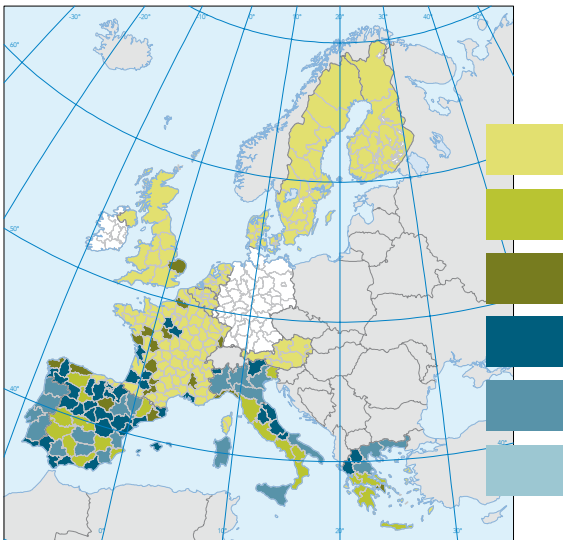


Example of map using two density scales in different layers.



Examples

Examples of maps using recommended mixed scales.



Example on map using secondary mixed scales.

